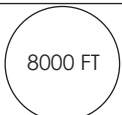
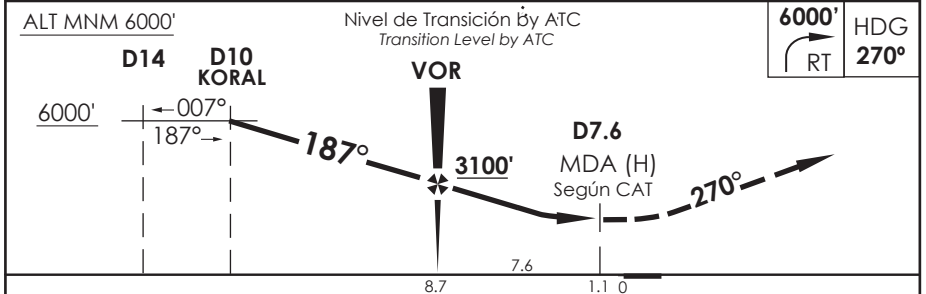
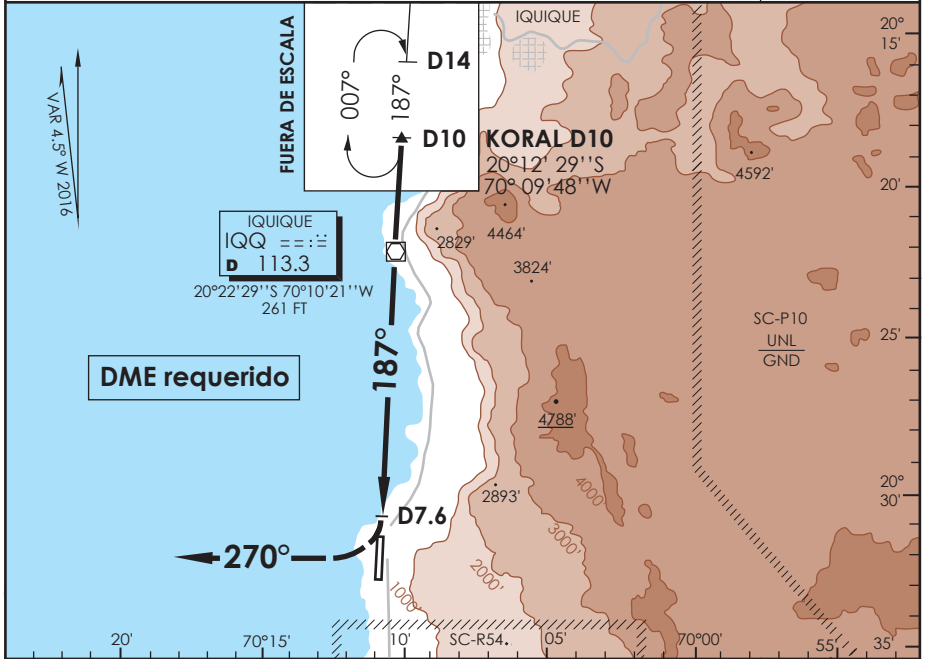


APP IQUIQUE RADAR Iquique Radar Approach 122.7		TORRE IQUIQUE Iquique Tower 118.9		CONTROL TERRESTRE Ground Control 121.7	
VOR IQQ <b>113.3</b>	FINAL APCH CRS <b>187°</b>	MNM ALT VOR <b>3100'</b>	MDA(H) ver mínimos MDA(H) refer to minimums	AD Elev. THR 19 Elev <b>156'</b>	 8000 FT MSA 25 NM IQQ
APCH FRUSTRADA: Viraje derecha HDG 270° en ascenso a 6000', luego según autorización ATC. Missed Apch: Right turn HDG 270° climbing to 6000', then according to ATC clearance.					



CATEGORIA	DIRECTO RWY 19 Straight in RWY 19				CIRCULANDO OESTE ** Circling West		ALTN Alternate Minimums	
	* MDA 600' (503')		* MDA 720' (623')					
	ALSF-1	WO ALSF-1	ALSF-1	WO ALSF-1				
A	1.2 Km	1.6 Km	---	---	760' (604')	3.2 Km	CEIL 800'	3.2 Km
B	---	---	---	---	800'		CEIL 900'	
C	1.6 Km	2.4 Km	---	---	800' (644')		CEIL 900'	
D	---	---	2.4 Km	2.8 Km	800' (644')	CEIL 900'		

\* WO IQQ DME PROC NA Procedure not authorized without IQQ DME.      \*\* LDG NGT RWY 01 NA WO PAPI Landing at night in RWY 01 not authorized without PAPI

Veloc. Terrestre Kts	80	100	120	140	160
Angulo DES 3,19° FPM	452'	564'	677'	790'	903'
FAF to MAP 7.6 NM	5:42	4:34	3:48	3:15	2:51